PACIFIC NAZARENE HOUSING SOCIETY, LANGLEY

Application for OCP Amendment, Rezoning and Development Permit — December 3rd, 2024
Revised Application — January 21st, 2025

LIST OF DRAWINGS

A000 COVER SHEET
A001 STATISTICS
A002 DESIGN RATIONALE
A003 SHADOW ANALYSIS
A101 SITE PLAN
A201 KEY PLAN - LEVEL P1
A202 KEY PLAN - LEVEL 1
A203 KEY PLAN - LEVEL 2
A204 KEY PLAN - LEVEL 3
A205 KEY PLAN - ROOF
A210 LEVEL P1 - A
A211 LEVEL P1 - B
A212 LEVEL P1 - C
A213 LEVEL 1 - A
A214 LEVEL 1 - B
A215 LEVEL 1 - C
A216 LEVEL 2 - A
A217 LEVEL 2 - B
A218 LEVEL 3 TO 6 - A
A219 LEVEL 3 TO 6 - B
A301 ELEVATIONS
A311 SECTIONS
A321 COLOR & MATERIAL BOARD
A331 RENDER AXO 1
A332 RENDER AXO 2

Project Statistics

OCP District areas:
Nicomekl River District
200 Street Corridor

Zoning:	
Existing	P2 and RS1
Proposed	CD

Proposed Building:		
Storeys	All	6
Height (m)	South Building	20.7
	North Building	22.9

Street Address:	Legal Description:	Assembly Information:	Lot Area: sq.m.	sf
19991 49 Avenue Langely, BC	Plan NWP5752 Lot 1	Living Hope Church of the Nazarene	6,636.8	71,438
4951 200 Street Langley, BC	Plan 49001 Lot 119	City of Langley	784.7	8,446
4961 200 Street Langley, BC	Plan 49001 Lot 118	City of Langley	808.3	8,700
4975 200 Street Langley, BC	Plan NWP26103 Lot 16	City of Langley	1,607.2	17,300
4991 200 Street Langley, BC	Plan NWP57025 Lot 365	Private	684.6	7,369
19990 50th Avenue Langley, BC	Plan NWP57025 Lot 364	Living Hope Church of the Nazarene	676.8	7,285
		TOTAL	**11,198.3**	**120,538**
			(1.12 ha)	

Lot Area After Dedication:

	sq.m.	sf
Pre-dedication area	11,198.3	120,538.0
Dedication A	387.6	4,171.9
Dedication B	51.1	550.1
Dedication C	7.8	83.9
TOTAL	**10,751.9**	**115,732.1**
	(1.08 ha)	

Lot Coverage:

	5,076	sq.m.
Original Lot Area	**45.3%**	
New Lot Area	**47.2%**	

C1 Zone Minimum Setbacks:

	Residential storeys: m	ft	All other storeys: m	ft
Front	6	19.7	1.8	5.9
Rear	6	19.7	0.0	0.0
Side (interior)	6	19.7	0.0	0.0
Side (exterior)	6	19.7	1.8	5.9

Proposed Setbacks:

	Residential storeys: m	ft	All other storeys: m	ft
Front	3.0	9.8	3.0	9.8
Rear	3.0	9.8	3.0	9.8
Side (interior)	4.0	13.1	4.0	13.1
Side (exterior)	3.0	9.8	3.0	9.8

Gross Floor Area:

	Parking sq.m.	sf	South Building sq.m.	sf	North Building sq.m.	sf	Total sq.m.	sf
Level P1	*9,256.0*	*99,630.8*						
Level One	*Parking excluded from GFA calculation*		2,145.0	23,088.2	837.0	9,009.1	2,981.9	32,097.2
Level Two			2,778.0	29,902.1	1,437.0	15,467.7	4,215.0	45,369.9
Level Three			2,621.0	28,212.2	1,415.0	15,230.9	4,036.0	43,443.1
Level Four			2,621.0	28,212.2	1,415.0	15,230.9	4,036.0	43,443.1
Level Five			2,621.0	28,212.2	1,415.0	15,230.9	4,036.0	43,443.1
Level Six			2,621.0	28,212.2	1,415.0	15,230.9	4,036.0	43,443.1
Roof Level			87.9	946.1	93.4	1,005.3	181.3	1,951.5
TOTAL			**15,494.9**	**166,785.3**	**8,027.4**	**86,405.9**	**23,522.2**	**253,191.2**

Dwelling Units Summary:

	South Building Studio	1 Bedroom	2 Bedrooms	3 Bedrooms	North Building Studio	1 Bedroom	2 Bedrooms	3 Bedrooms
Level One	0	0	0	0	0	0	0	0
Level Two	11	20	7	2	4	10	3	1
Level Three	11	20	7	2	4	11	5	1
Level Four	11	20	7	2	4	11	5	1
Level Five	11	20	7	2	4	11	5	1
Level Six	11	20	7	2	4	11	5	1
Subtotal	55	100	35	10	20	54	23	5
BUILDING TOTAL				**200**				**102**
GRAND TOTAL								**302**

Dwelling Units per hectare

= 302 units / 1.12 ha **269.7**

Dwelling Unit Mix:

	Studio	1 Bedroom	2 Bedrooms	3 Bedrooms	Total
	75 *(25%)*	154 *(51%)*	58 *(19%)*	15 *(5%)*	302
20% Adaptable required (per OCP)	15	31	12	3	**61**

Development Data:

	Institutional Assembly Hall	Childcare	Non-rentable	Commercial Rentable	Non-rentable	Residential Amenity	Circulation & Non-rentable	Rentable Storage	Rentable Units
South Building									
Level One	906.0	800.0	19.1	0.0	0.0	237.4	182.5	0.0	0.0
Level Two							306.4	75.5	2,396.1
Level Three							314.2	75.5	2,231.3
Level Four							314.2	75.5	2,231.3
Level Five							314.2	75.5	2,231.3
Level Six							314.2	75.5	2,231.3
Roof Level							87.9		
Subtotal (sq.m.)	906.0	800.0	19.1	0.0	0.0	237.4	1,833.5	377.5	11,321.3
Subtotal (sf)	9,752.1	8,611.1	205.6	0.0	0.0	2,555.4	19,735.8	4,063.4	121,861.9
S. Bldg. Subtotals by Use (sq.m.)			**1,725.1**		**0.0**				**13,769.8**
(sf)			**18,568.8**		**0.0**				**148,216.5**
North Building									
Level One	0.0	0.0	0.0	597.9	63.5	0.0	175.6	0.0	0.0
Level Two						165.8	183.3	57.7	1,030.2
Level Three							180.6	0.0	1,234.4
Level Four							180.6	0.0	1,234.4
Level Five							180.6	0.0	1,234.4
Level Six							180.6	0.0	1,234.4
Roof Level							93.4		
Subtotal (sq.m.)	0.0	0.0	0.0	597.9	63.5	165.8	1,174.7	57.7	5,967.8
Subtotal (sf)	0.0	0.0	0.0	6,435.7	683.5	1,784.7	12,644.0	621.1	64,236.9
N. Bldg. Subtotals by Use (sq.m.)			**0.0**		**661.4**				**7,366.0**
(sf)			**0.0**		**7,119.3**				**79,286.6**

TOTAL GROSS FLOOR AREA (sq.m.)	**23,522.2**
(sf)	**253,191.2**

F.A.R.	**2.10**

Parking Requirement:

Use	Area (sq.m.)	Units	Multiplier	Required Stalls	Provided Stalls
Assembly Hall	906.0		x 1 / 10 sq.m.	90.6	
Childcare		12	x 1 / emplyee	12	
Commercial	597.9		x 3 / 93 sq.m.	19.3	
Residential					
Studio		75	1.2	90	
One Bedroom		154	1.2	184.8	
Two Bedrooms		58	1.3	75.4	
Three Bedrooms		15	2	30	
Visitors		302	0.2	60.4	
TOTAL				**565**	**433**
Accessible Stalls	minimum 5% of all stalls		= 428 x 0.05		20
Small Stalls	maximum 40% of all stalls		*428 x 0.4 = 171*		169 39%

Distribution of Parking Spaces:

	Regular	Small	
Level P1	231	101	**332**
Level One	33	68	**101**
Subtotal	264	169	
TOTAL			**433**

Loading Requirement:

	Commercial GFA	Required	Provided
2 spaces for commercial GFA of 456 - 2323 sq.m., plus 1 space for each additional 2323 sq.m. or fraction thereof	2,303.9	2	2
CoL requirements for this development is:			
Two 3m x 9m Loading Spaces		2	2
Two 3m x 7m Loading Spaces		2	2

Bicycle Space Requirement:

	Multiplier	Required Class 1	Required Class 2	Provided Class 1	Provided Class 2
Multifamily Residential	Class 1 = 0.5 / unit	151.0		151.0	
	Class 2 = 6 /		12		12
Retail	Class 1 = 1 / 500 sq.m.	1.3		1.0	
	Class 2 = 6 / unit		30		30
Assembly Hall	10 spaces		10		10
Childcare	10 spaces		10		0
TOTAL		**152.3**	**62**	**152**	**52**

Residential Bicycle Spaces:

	Horizontal	Vertical
Level P1	79	53
Level One	29	11
Total	**108**	**64**
	62.8%	*37.2%*

Amenity Spaces (sq.m.):

	Multiplier	South Building Required	Proposed	North Building Required	Proposed	Combined Required	Proposed
Indoor Amenity	2.3 sq.m. / unit*	200	230	102	170	302	400
Outdoor Amenity		400	395	204	250	604	645
TOTAL		**600**	**625**	**306**	**420**	**906**	**1,045**

**or variance of 3m2 total per unit on indoor and outdoor but with a min of 1 m2 per unit on both indoor and outdoor amenities*

Proposed Grade Calculation (mm):

East

Property Line	Building Face	*Average*
17,620	17,499	*17,560*
17,681	17,499	*17,590*
17,742	16,089	*17,916*
17,559	17,499	*17,529*
17,498	17,499	*17,499*
17,438	17,499	*17,469*
17,378	17,499	*17,439*
17,314	17,499	*17,407*
17,235	17,499	*17,367*
17,150	17,500	*17,325*
17,053	17,499	*17,276*
16,975	17,499	*17,237*
16,500	16,868	*16,684*
16,500	16,746	*16,623*
16,500	16,609	*16,555*
16,500	16,473	*16,487*
16,500	16,337	*16,419*
16,500	16,200	*16,350*
16,500	16,064	*16,282*
16,500	15,935	*16,218*
15,720	16,228	*15,974*
16,144	15,536	*15,840*
16,117	15,338	*15,728*
15,144	15,500	*15,322*
14,919	15,500	*15,210*
14,697	14,800	*14,749*
14,481	14,800	*14,641*
14,244	13,887	*14,066*
13,892	13,952	*13,922*
13,800	13,449	*13,625*
13,517	13,800	*13,659*
Average North		**16,257**

West

Property Line	Building Face	*Average*
16,500	17,399	*16,950*
16,500	17,732	*17,116*
16,500	17,839	*17,170*
17,500	17,854	*17,677*
17,881	17,500	*17,691*
17,918	17,500	*17,709*
17,946	17,500	*17,723*
17,970	17,500	*17,735*
17,986	17,500	*17,743*
17,996	17,500	*17,748*
17,983	17,500	*17,742*
17,946	18,000	*17,973*
17,957	18,000	*17,979*
17,936	18,000	*17,968*
17,925	18,000	*17,963*
17,916	18,000	*17,958*
15,512	16,585	*16,049*
15,652	16,601	*16,127*
15,791	16,616	*16,204*
15,931	16,639	*16,285*
16,071	16,749	*16,410*
16,211	16,859	*16,535*
16,300	16,970	*16,635*
16,300	17,081	*16,691*
16,300	17,173	*16,737*
16,300	17,189	*16,745*
16,300	17,204	*16,752*
16,436	17,220	*16,828*
16,676	17,237	*16,957*
16,917	17,257	*17,087*
17,157	17,276	*17,217*
17,397	17,295	*17,346*
Average South		**17,170**

North

Property Line	Building Face	*Average*
13,630	11,650	*12,640*
13,799	11,811	*12,805*
14,321	12,256	*13,289*
15,465	12,701	*14,083*
15,500	13,146	*14,323*
15,500	13,591	*14,546*
15,502	14,036	*14,769*
15,480	14,307	*14,894*
15,480	14,461	*14,971*
Average North		**14,035**

South

Property Line	Building Face	*Average*
18,059	18,088	*18,074*
18,105	18,135	*18,120*
18,151	18,175	*18,163*
18,183	18,190	*18,187*
18,193	18,190	*18,192*
18,197	18,190	*18,194*
18,192	18,190	*18,191*
18,167	18,109	*18,138*
18,118	18,090	*18,104*
Average South		**18,151**

Proposed Grade (meters)

16,573

General Notes:
The way measurements of areas shown in the drawings vary:
1. Residential unit areas are counted from the centreline of the wall that separates units, to the exterior glazing at the outsidewall, and the exterior face of the walls on internal corridors.
2. Commercial units Areas are counted from the centreline of the walls in between units, to the exterior glazing at the outsidewall, and the exterior face of the walls on internal corridors.
3. All Congregation and Childcare areas are measured from the interior face of the walls. (From interior wall face to interiror wall face).

Storage Summary:

	South Building In-suite	not in-suite	Total	North Building In-suite	not in-suite	Total
Level One	0	0	0	0	0	0
Level Two	30	12	42	15	10	25
Level Three	30	12	42	17	0	17
Level Four	30	12	42	17	0	17
Level Five	30	12	42	17	0	17
Level Six	30	12	42	17	0	17
Subtotal	150	60	210	83	10	93
BUILDING TOTAL						303

hcma
architecture + design

400 - 675 W Hastings St. Vancouver BC V6B 1N2
604.732.6620
hcma.ca

©2024 Copyright reserved. These drawings and the design contained therein or which may be inferred therefrom are, and at all times remain, the exclusive property of **hcma** architecture + design. **hcma** holds the copyright and ownership in the said drawings, which cannot be used for any purpose without the express written consent of **hcma**.

Consultants

Key plan

Issued for

Project title
PACIFIC NAZARENE HOUSING SOCIETY RENTAL HOUSING

Client
Pacific Nazarene Housing Society

Site address
19991 - 49th Avenue
4951-4975 - 200 STreet
4991 - 200 Street
19990 50th Avenue

Sheet title
PROJECT STATISTICS

Sheet number
A001

Overview

As a gesture of respect, peace, and friendship, we acknowledge that the site of this development is located on the unceded Indigenous homelands of the Coast Salish People - specifically the Kwantlen, Matsqui, Katzie and Semiahmoo, and all their ancestors who lived on and served as faithful stewards of these lands.

The proposed development is situated on a one hectare, block-long site that straddles the 200th Street Corridor and Nicomekl River Districts of the City of Langley Official Community Plan (OCP).

This application is in support of a proposal to revise the OCP and rezone the subject site from P2 and RS1 to CD zone to permit the increased density to 2.10 FAR.

The proposed would provide a childcare facility, service-oriented retail space, and 302 units of rental residential with amenity in addition to an updated assembly hall for the Owner: the Living Hope Church of the Nazarene (Pacific Nazarene Housing Society), whose vision includes community support.

Subject site

Aerial view of subject site from southeast

Area plan

Site opportunities
The subject site is on 200th Street, which is a major road and truck route through the City of Langley. The vicinity of the site is now dominated by single family residential development, but the OCP identifies that this part of the city will be a transition zone between the more dense downtown core to its north and the suburbs to the south.

Public transit
The subject site will be a thirty minute walk from the future Skytrain station planned at Industrial Avenue and 203rd Street. 200th Street is served by public transit and there is a bus stop at the subject site, and another across the street. This major route is also earmarked as a potential rapid bus route.

Green areas
The site surrounded by generous green space in every direction. It is a five minute walk to the Nicomekl River and Trail to the north. A six minute walk to the east arrives at Sendall Botanical Gardens. Penzer Action Park and the Power Line Trail are about five minutes south, and finally Conder Park is a three minute walk to the west.

Legend
- Subject site
- Municipal boundary
- Park
- Major road
- Arterial road
- Collector road

Site assembly

The subject site will be the result of collaboration between the City of Langley and the Pacific Nazarene Housing Society (PNHS). With the shared goals of growing and connecting the community of Langley, the applicant is pleased to put forward this development proposal.

The southernmost parcel is the longstanding home of the Living Hope Church of the Nazarene. The northwest parcel was previously purchased by PNHS. The northeast lot is a recent purchase from a private owner. Finally, the three parcels across from Grade Crescent are City-owned land.

The consolidation of these properties will enable a density of affordable rental housing that exceeds what could be achieved without assembly. This will help to address the shortage of such housing in Langley, and will help the City to hit its targets for new housing units.

Guideline review

Current zoning

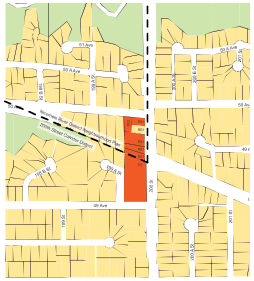

Legend
- Subject site
- RS1 zoning
- Park

Official Community Plan uses

The City of Langley OCP currently shows the subject site is to be rezoned to ground-oriented residential use. The Applicant, in consultation with city staff, is seeking to update the OCP to reflect the highest and best use that these church-owned lands can potentially provide, given their adjacency to frequent transit. The proposal therefore shows a Low-Rise Residential design

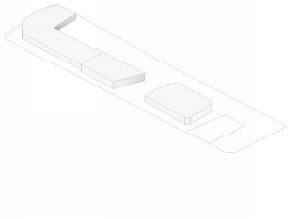

The OCP shows a mix of Suburban, Ground-oriented, and Urban Residential. It is the Applicant's position that the proposed development aligns with the intent of the OCP and provides this desired density by offering 302 units of rental and below-market housing. The proposal then exceeds expectations by providing childcare and service-oriented retail units at ground level, while also including an update to the church congregation facility.

Heritage: Vancouver, Victoria, & Eastern Rail



Langley Prairie station BCER, 1928

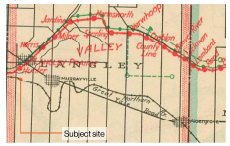

Map BCER and VV&E rails through Langley area

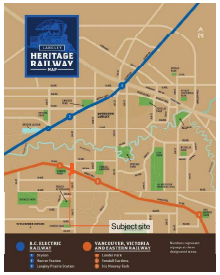

Heritage Railway Map: Highlighting station locations within Langley

The City of Langley has identified the historic VV&E Railway as a heritage feature of interest. The path of this former train track bifurcates the subject site. Its location has driven the building parti. The proposed development offers circulation and a visual connection from Grade Crescent to Conder Park, the location of a former train stop.
This connection is an access point for the site. An assembly hall, retail units, and vehicular and pedestrian traffic will animate it as the outdoor heart of the development.

Subject site

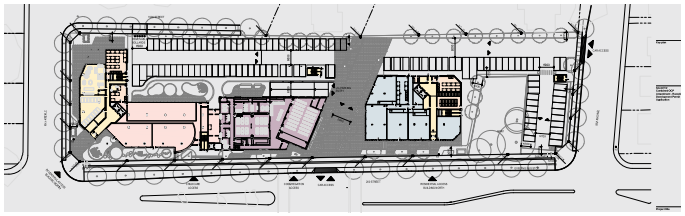

Streetscape
The subject site is wrapped by single family homes and residential local roads to the north, south, and east. In contrast, the east side of the proposed development faces onto a major roadway that is also a primary truck route through the city. Running north to south the grade of the site changes by over 6 meters, amounting to an average slope of 3% with the highest point at the south corner.
The ground floor of the proposed development will house residential amenity, childcare, an assembly hall, and retail units. The site is bifurcated by what was once a regional electric railway track, and the building parti opens and provides parking access at this point along 200th Street.

Pedestrians
An inclusive pedestrian experience is at the heart of the site concept, and the gentle slope of the site is handled with care to minimize stairs and offer efficient and comfortable paths of travel. For pedestrian safety, modes are separated by keeping vehicular access at the rear of the site.

The ground level uses on site require varying degrees of openness/privacy, which creates variety along the street. The preposed development is bookended with perhaps the most active uses: residential lobbies and amenity, and retail space.
The walkway itself is broad, ranging between 9m and 14m from building to curb. This means ample space for times of high pedestrian traffic, as well as room for landscaping buffer.

Vehicles
Underground parking is provided and vehicular access is located on the east side across from Grade Crescent and at the northwest corner of the site. At ground level, parking is distributed along the north and west ends of the site. This configuration serves all the building uses while maintaining a strong facade and street interface along the front elevation. It loads the density towards the busiest street and maximizes the buffer between the six storey proposed development and the adjacent single family homes.

Building massing

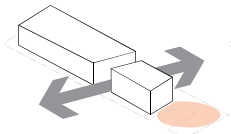

Step One
A six storey volume is bifurcated by the historical railway path, connecting Grade Crescent to Conder Park, where a future public node (green space or plaza) is planned. This gesture is integral to the public benefits being offered as a part of the OCP amendment application.

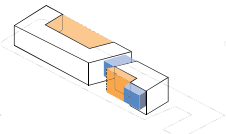

Step Two
The residential floors are adjusted to a functional width and the massing is shifted to read as two distinct but connected buildings.

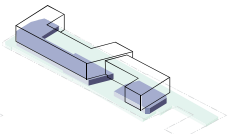

Step Three
The ground level is proportioned to suit its varied uses: residential, commercial, assemblly hall, and childcare, plus parking below. This configuration was arrived at through an iterative study of the ground plane.

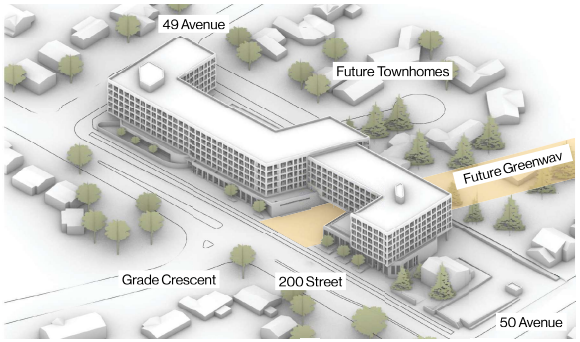

hcma
architecture + design

400 - 673 W Hastings St
Vancouver BC V6B 1N2

604.732.6620
hcma.ca

©2024 Copyright reserved. These drawings and the design contained therein of which now be (or have) therefore are, and at all times remain, the exclusive property of **hcma** architecture + design. **hcma** holds the copyright and ownership in the said drawings, which cannot be used for any purpose without the express written consent of **hcma**.

Consultants

Key plan

Issued for

Project title
PACIFIC NAZARENE HOUSING SOCIETY RENTAL HOUSING

Client
Pacific Nazarene Housing Society

Site address
19991 - 49th Avenue
4951-4975 - 200 Street
4991 - 200 Street
19990 50th Avenue

Sheet title
Design Rationale

Sheet number
A002

EQUINOX
09:00

EQUINOX
12:00



EQUINOX
15:00

SUMMER
09:00

SUMMER
12:00

SUMMER
15:00

hcma
architecture + design

400 - 675 W Hastings St **604.732.6620**
Vancouver BC V6B 1N2 **hcma.ca**

©2025 Copyright reserved. These drawings and the design contained therein or which may be inferred therefrom are, and at all times remain, the exclusive property of hcma architecture + design and hcma holds the copyright and ownership in the said drawings, which cannot be used for any purpose without the express written consent of hcma.

N

Seal

Consultants

Key plan

Issued for

Combined OCP Amendment - Rezoning - Development Permit Application	December 3rd, 2024

Project title

PNHS LANGLEY

Client

Site address

Sheet title

SHADOW STUDY

Printed Date 2024-12-03

Sheet number

A003

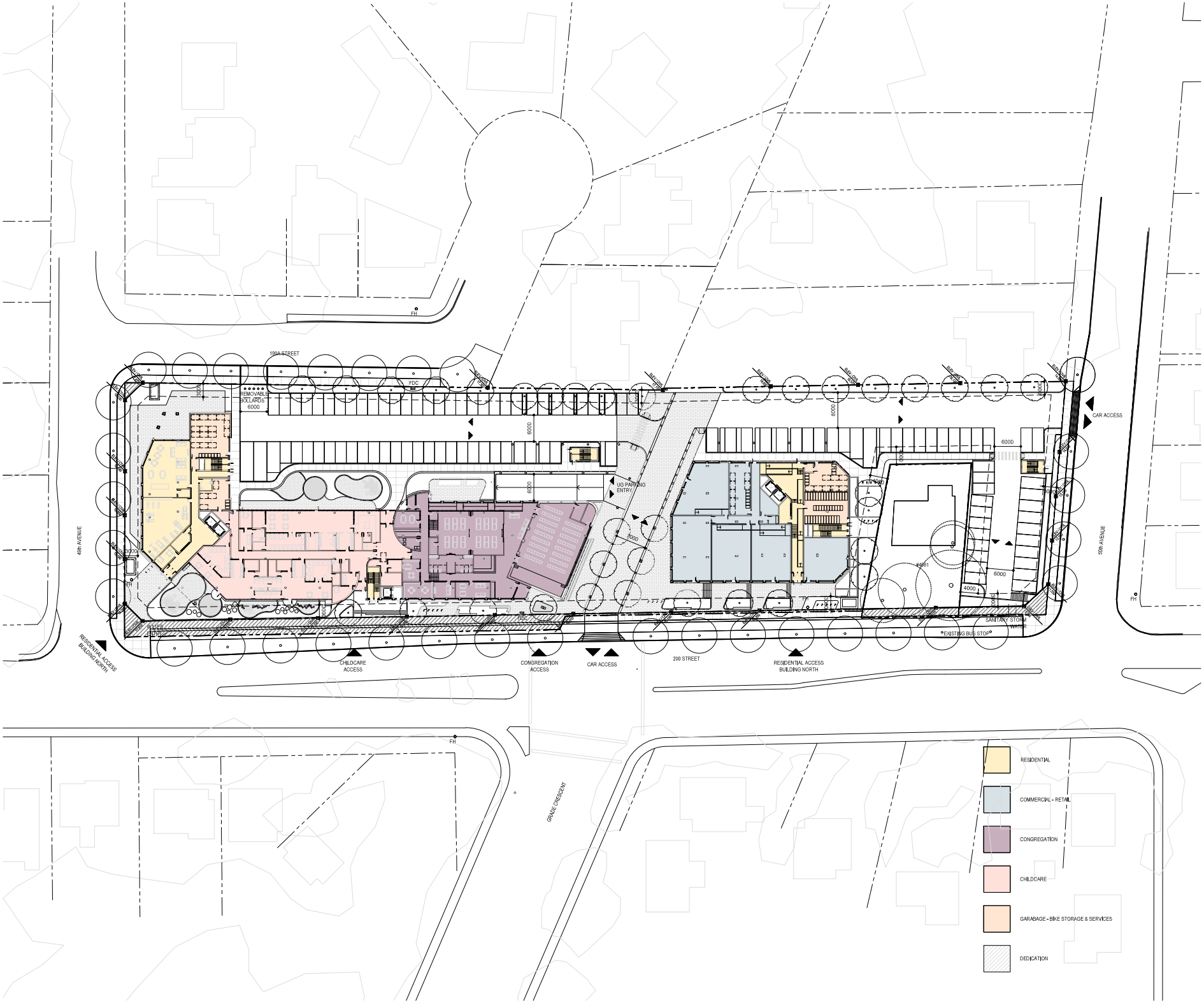

hcma
architecture + design

400 – 675 W Hasting St
Vancouver BC V6B 1N2

604.732.8620
hcma.ca

©2025 Copyright reserved. These drawings and the design contained therein or which may be inferred therefrom are, and at all times remain, the exclusive property of **hcma** architecture + design (**hcma**) with the copyright and ownership in the said drawings, which cannot be used for any purpose without the express written consent of **hcma**.

N

Seal

Consultants

Key plan

Issued for	
Combined OCP Amendment + Rezoning + Development Permit Application	**December 3rd, 2024**
Revised Application	**January 21st, 2025**

Project title
PNHS-LANGLEY

Client
PACIFIC-NAZARENE-HOUSING-SOCIETY

Site address
19991-49TH-AVENUE

Sheet title
SITE-PLAN

Printed Date 2024-12-03

Sheet number **Scale 1:250** -

A101

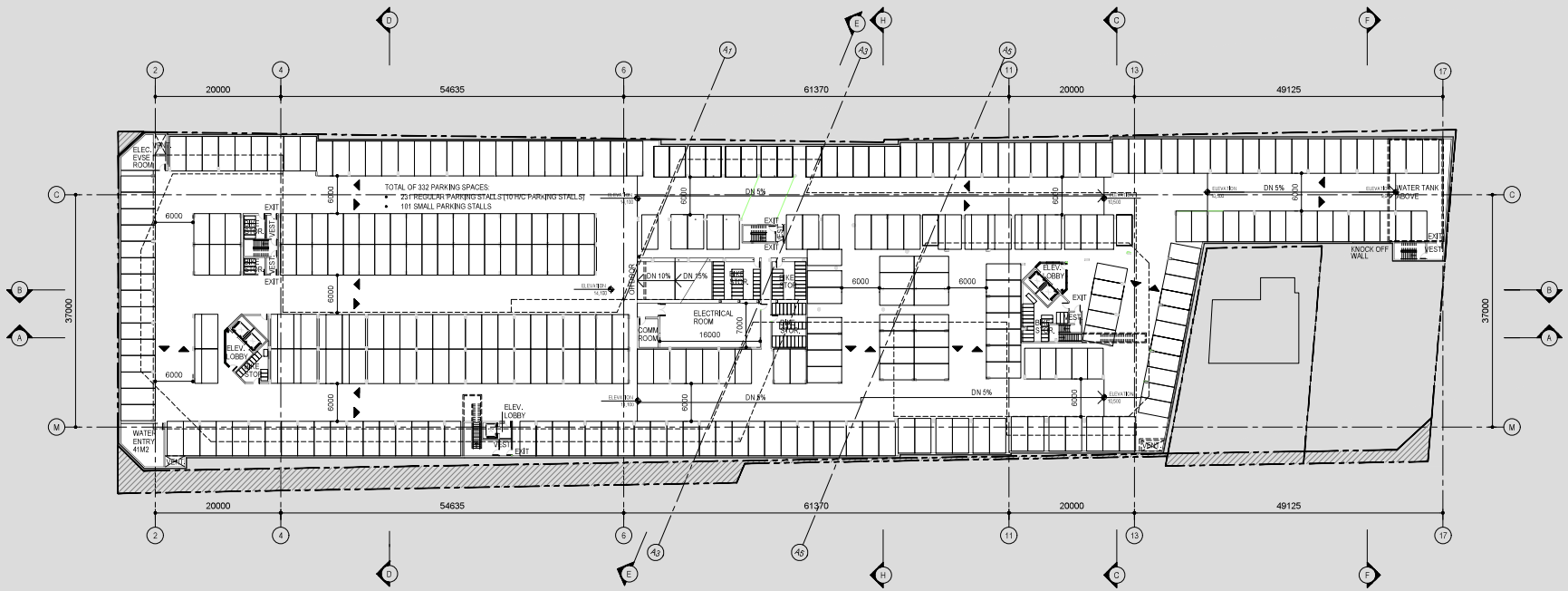

hcma
architecture + design

400 - 675 W Hasting St 604.732.9620
Vancouver BC V6B 1N2 hcma.ca

©2021 Copyright reserved. These drawings and the design contained therein or which may be inferred therefrom are, and at all times remain, the exclusive property of **hcma** architecture + design. **hcma** holds the copyright and ownership in the said drawings, which cannot be used for any purpose without the express written consent of **hcma**.

Seal

Consultants

Key plan

Issued for	
Combined OCP Amendment + Rezoning + Development Permit Application	**December 3rd, 2024**
Revised Application	**January 21st, 2025**

Project title
PNHS-LANGLEY

Client
PACIFIC-NAZARENE-HOUSING-SOCIETY

Site address
19991-49TH-AVENUE

Sheet title
KEY-PLAN-LEVEL-P1

Printed Date 2024-12-03
Sheet number **Scale 1:250** -

A201

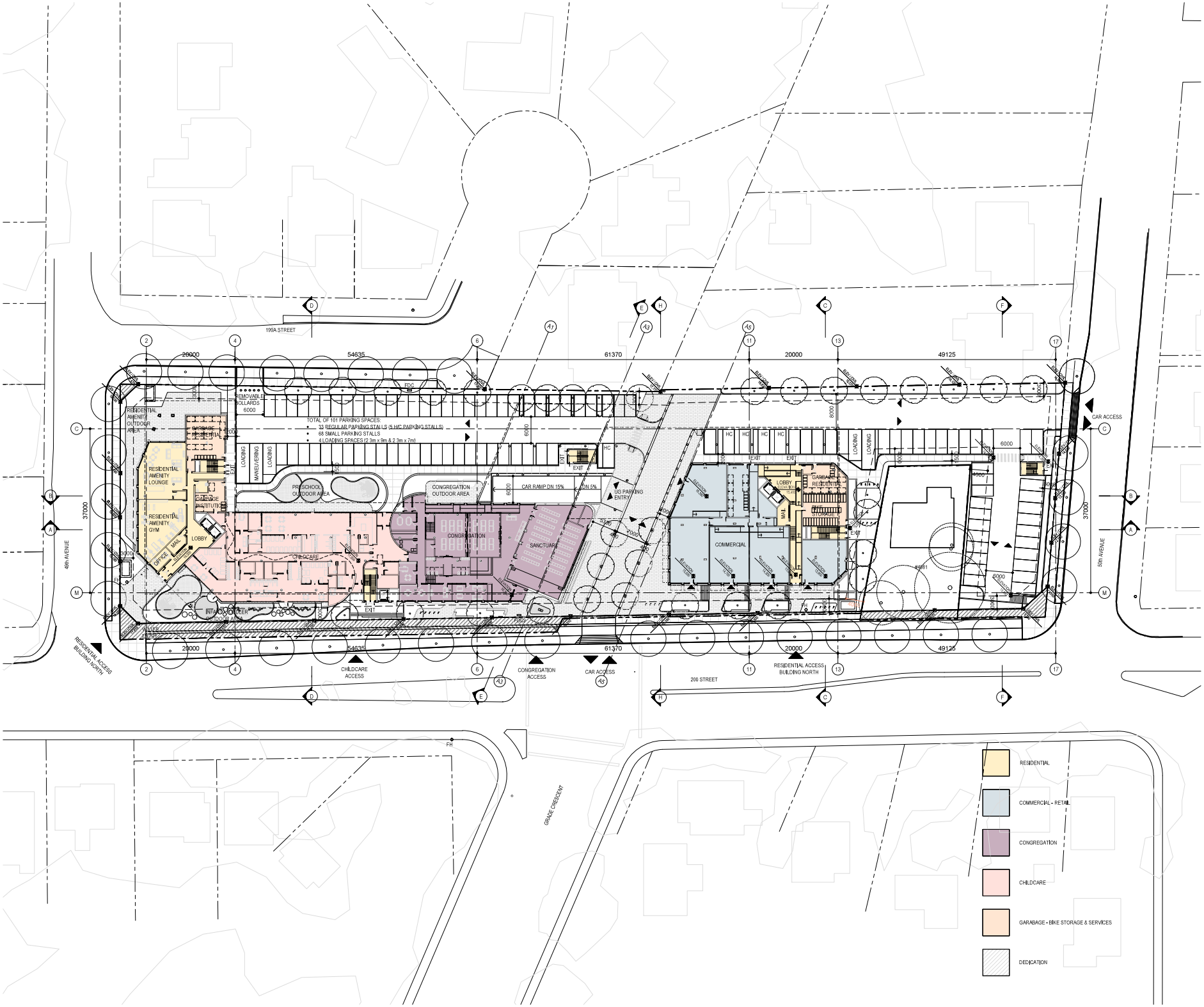

hcma
architecture + design

400 – 675 W Hasting St
Vancouver BC V6B 1N2

604.732.6620
hcma.ca

©2025 Copyright reserved. These drawings and this design contained therein or which may be inferred therefrom are, and at all times remain, the exclusive property of hcma architecture + design (hcma) with the copyright and ownership in the said drawings, which cannot be used for any purpose without the express written consent of hcma.

N

Seal

Consultants

Key plan

Issued for	
Combined OCP Amendment + Rezoning + Development Permit Application	**December 3rd, 2024**
Revised Application	**January 21st, 2025**

Project title
PNHS-LANGLEY

Client
PACIFIC-NAZARENE-HOUSING-SOCIETY

Site address
19991-49TH-AVENUE

Sheet title
KEY-PLAN-LEVEL-1

Printed Date 2024-12-03

Sheet number **Scale 1:250** -

A202

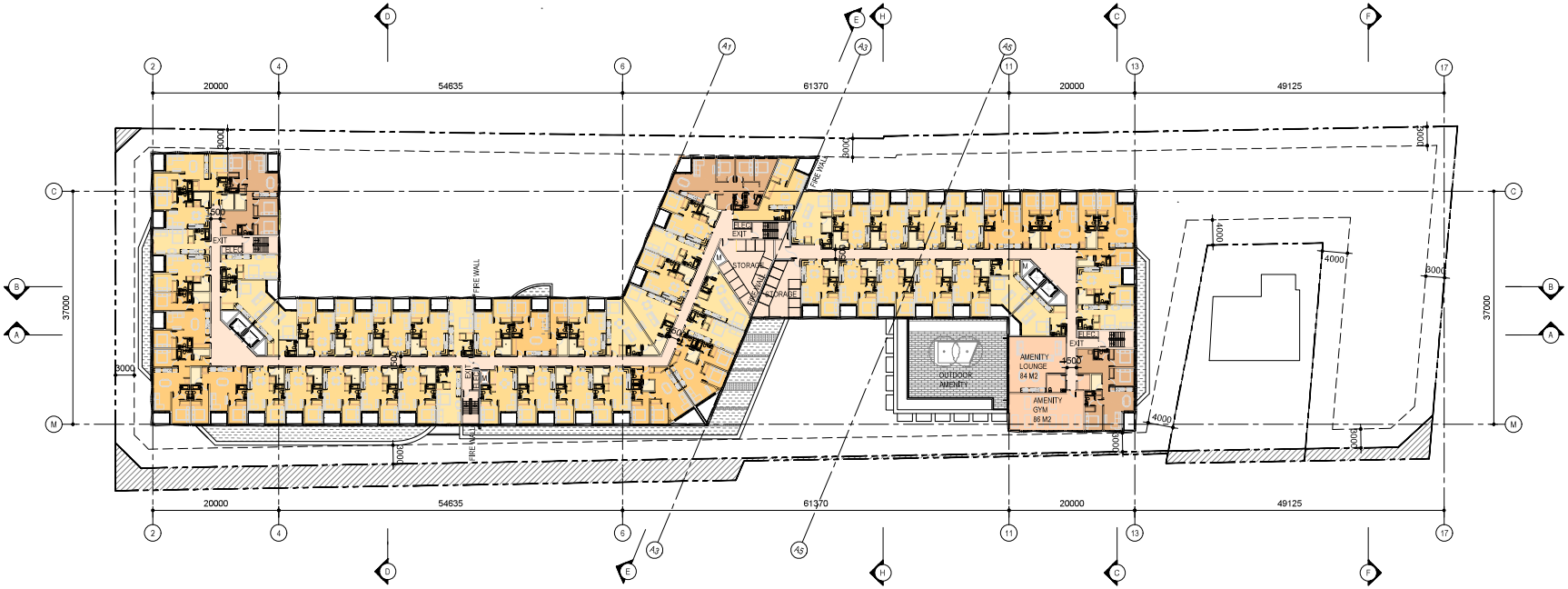

CORRIDOR

AMENITY

STORAGE

STUDIO

1 BEDROOM

2 BEDROOM

3 BEDROOM

hcma
architecture + design

400 - 675 W Hasting St
Vancouver BC V6B 1N2

604.732.6620
hcma.ca

©2025 Copyright reserved. These drawings and the design contained there on which may be referred therefrom are, and at all times remain, the exclusive property of **hcma** architecture + design. **hcma** holds the copyright and ownership in the said drawings, which cannot be used for any purpose without the express written consent of **hcma**.

N

Seal

Consultants

Key plan

Issued for

Combined OCP Amendment + Rezoning - Development Permit Application	**December 3rd, 2024**
Revised Application	**January 21st, 2025**

Project title
PNHS-LANGLEY

Client
PACIFIC-NAZARENE-HOUSING-SOCIETY

Site address
19991-49TH-AVENUE

Sheet title
KEY-PLAN-LEVEL-2

Printed Date 2024-12-03

Sheet number **Scale 1:250** -

A203

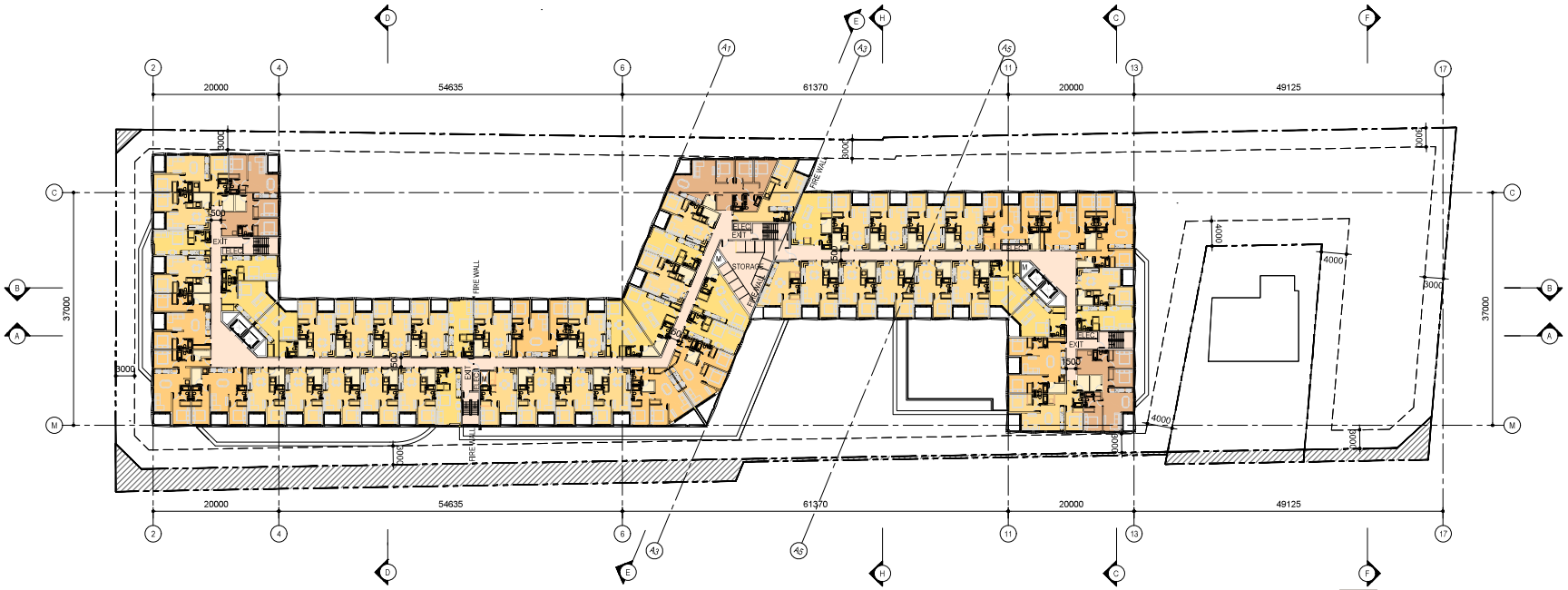

hcma
architecture + design

400 - 675 W Hasting St
Vancouver BC V6B 1N2

604.732.6620
hcma.ca

©2021 Copyright reserved. These drawings and this design contained therein or which may be inferred therefrom are, and at all times remain, the exclusive property of **hcma** architecture + design (**hcma**) with the copyright and ownership in the said drawings, which cannot be used for any purpose without the express written consent of **hcma**.

N

Seal

Consultants

Key plan

Issued for

Combined OCP Amendment + Rezoning + Development Permit Application	December 3rd, 2024
Revised Application	January 21st, 2025

Project title
PNHS-LANGLEY

Client
PACIFIC-NAZARENE-HOUSING-SOCIETY

Site address
19991-49TH-AVENUE

Sheet title
KEY-PLAN
LEVELS-3-TO-6

Printed Date 2024-12-03

Sheet number **Scale 1:250** -

A204

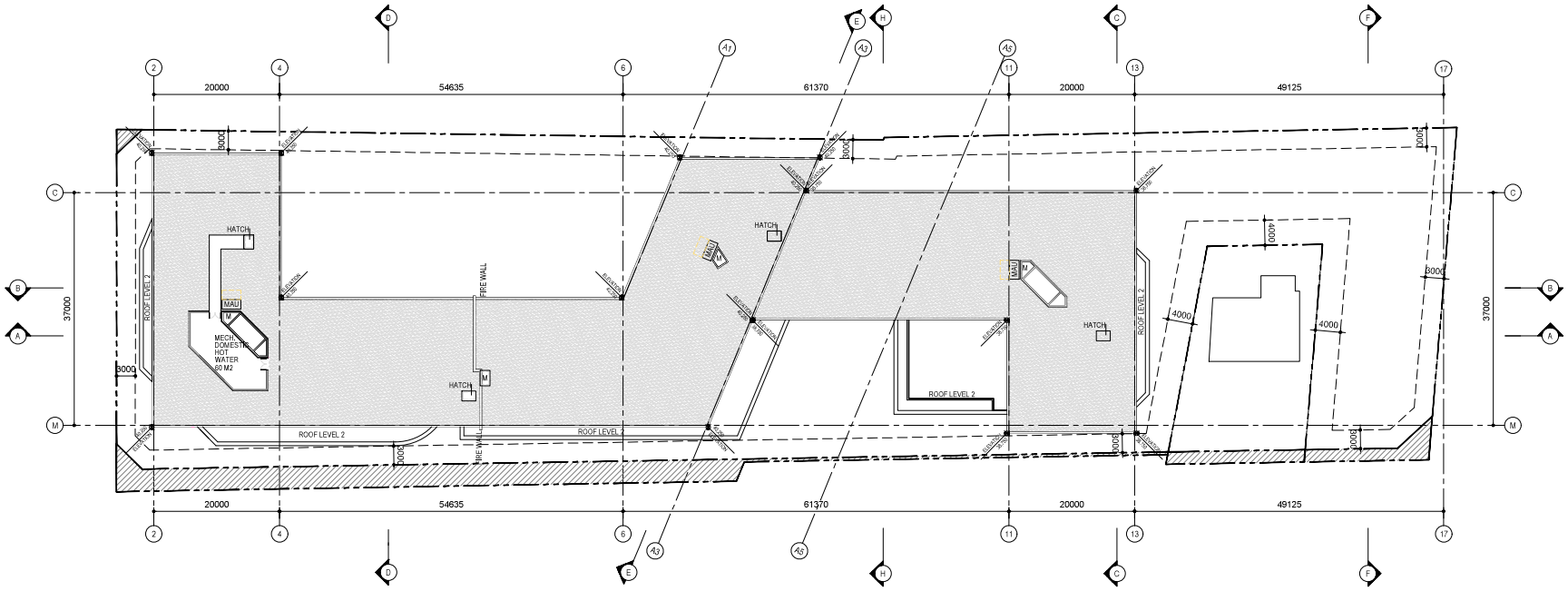

hcma
architecture + design

400 - 675 W Hasting St
Vancouver BC V6B 1N2

604.732.6620
hcma.ca

©2021 Copyright reserved. These drawings and the design contained therein or which may be inferred therefrom are, and at all times remain, the exclusive property of **hcma** architecture + design. **hcma** holds the copyright and ownership in the said drawings, which cannot be used for any purpose without the express written consent of **hcma**.

N

Seal

Consultants

Key plan

Issued for	
Combined OCP Amendment + Rezoning + Development Permit Application	**December 3rd, 2024**
Revised Application	**January 21st, 2025**

Project title
PNHS-LANGLEY

Client
PACIFIC-NAZARENE-HOUSING-SOCIETY

Site address
19991-49TH-AVENUE

Sheet title
KEY-PLAN-ROOF-PLAN

Printed Date 2024-12-03

Sheet number **Scale 1:250** -

A205

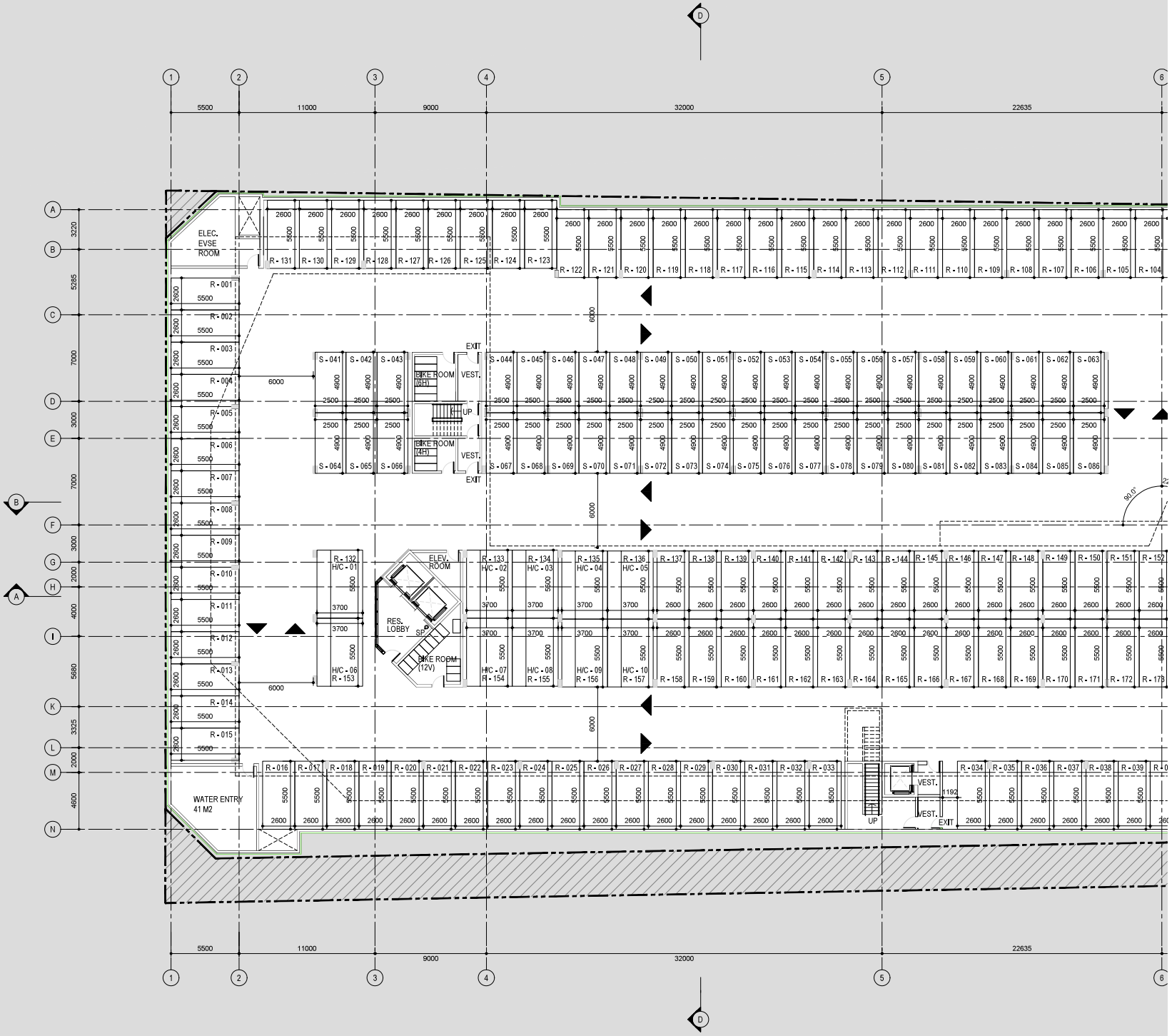

hcma
architecture + design

400 – 675 W Hasting St
Vancouver BC V6B 1N2

604.732.9620
hcma.ca

©2021 Copyright reserved. These drawings and the design contained therein or which may be inferred therefrom are, and at all times remain, the exclusive property of hcma architecture + design. hcma holds the copyright and ownership in the said drawings, which cannot be used for any purpose without the express written consent of hcma.

Seal

Consultants

Key plan

Issued for Combined OCP Amendment + Rezoning + Development Permit Application	December 3rd, 202-
Revised Application	January 21st, 2025

Project title
PNHS-LANGLEY

Client
PACIFIC-NAZARENE-HOUSING-SOCIETY

Site address
19991-49TH-AVENUE

Sheet title
LEVEL-P1-A

Printed Date 2024-12-03

Sheet number A210 Scale 1:100 -

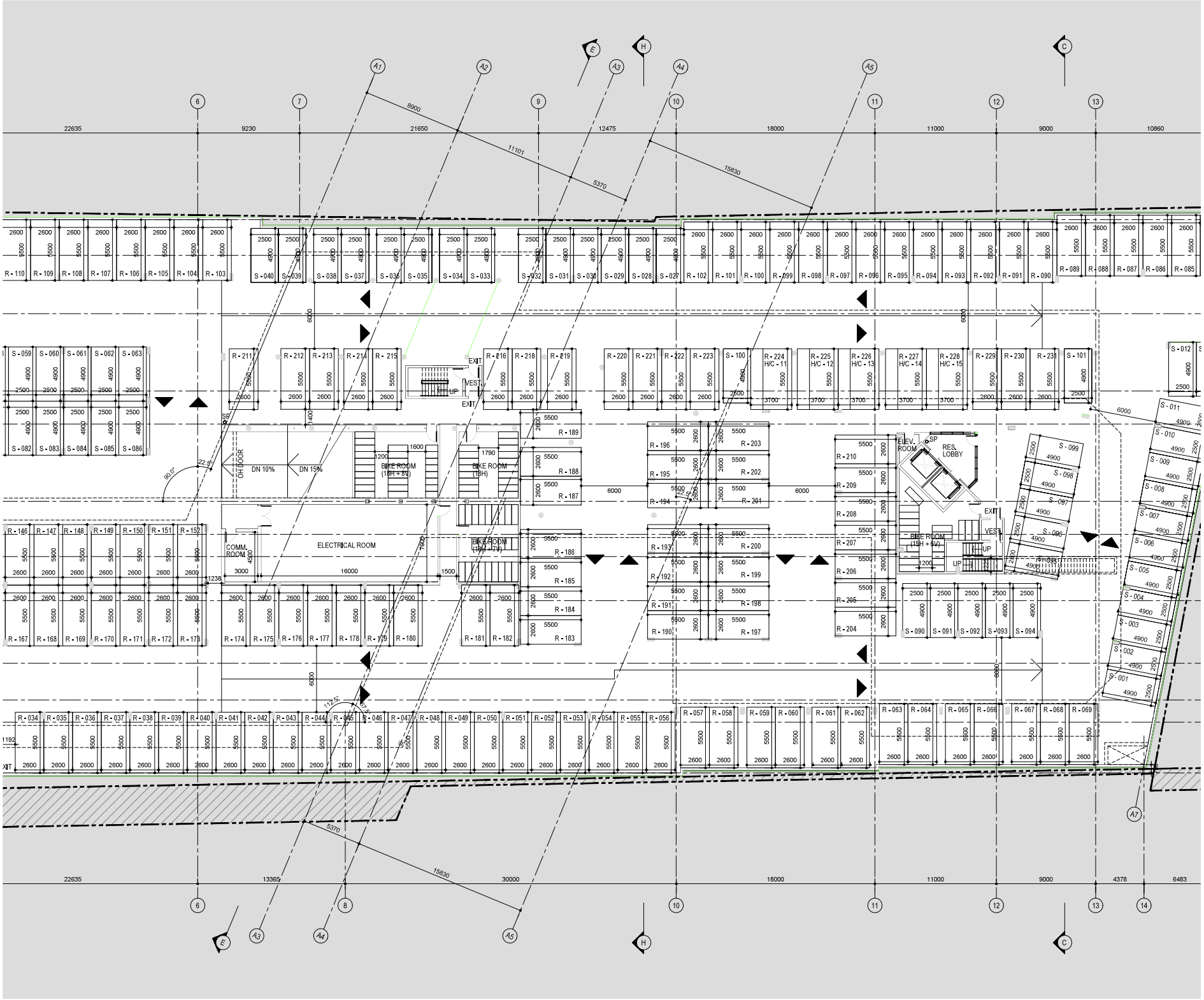

hcma
architecture + design

400 – 675 W Hasting St
Vancouver BC V6B 1N2

604.732.6620
hcma.ca

©2021 Copyright reserved. These drawings and the design contained therein or which may be inferred therefrom are, and at all times remain, the exclusive property of hcma architecture + design (hcma) with the copyright and ownership in the said drawings, which cannot be used for any purpose without the express written consent of hcma.

Seal

Consultants

Key plan

Issued for	
Combined OCP Amendment + Rezoning + Development Permit Application	December 3rd, 2024
Revised Application	January 21st, 2025

Project title
PNHS-LANGLEY

Client
PACIFIC-NAZARENE-HOUSING-SOCIETY

Site address
19991-49TH-AVENUE

Sheet title
LEVEL-P1-B

Printed Date 2024-12-03

Sheet number Scale 1:100 -

A211

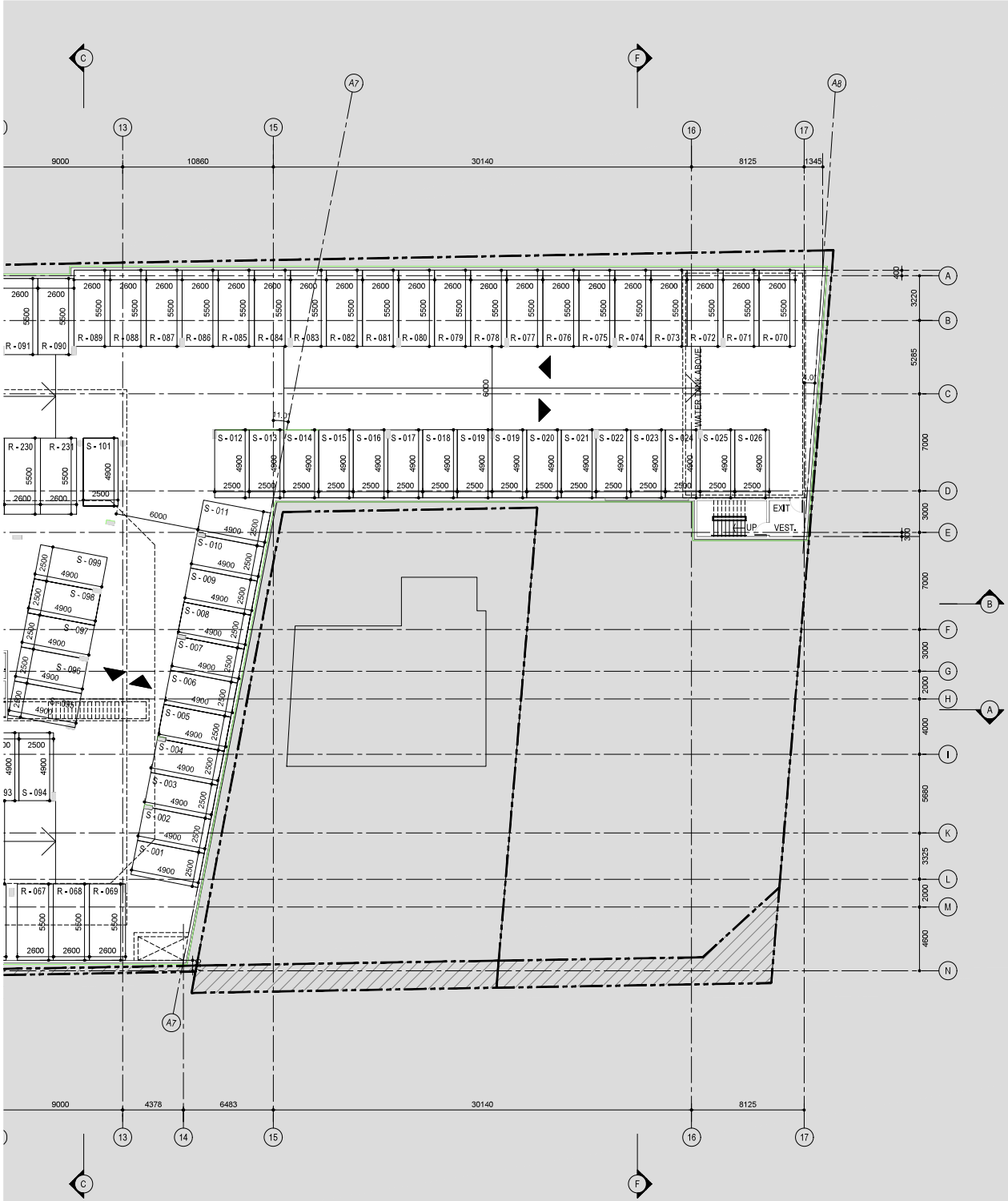

hcma
architecture + design

400 - 675 W Hasting St
Vancouver BC V6B 1N2

604.732.9620
hcma.ca

©2021 Copyright reserved. These drawings and the design contained therein or which may be inferred therefrom are, and at all times remain, the exclusive property of **hcma** architecture + design. **hcma** holds the copyright and ownership in the said drawings, which cannot be used for any purpose without the express written consent of **hcma**.

Seal

Consultants

Key plan

Issued for	
Combined OCP Amendment + Rezoning + Development Permit Application	**December 3rd, 2024**
Revised Application	**January 21st, 2025**

Project title
PNHS-LANGLEY

Client
PACIFIC-NAZARENE-HOUSING-SOCIETY

Site address
19991-49TH-AVENUE

Sheet title
LEVEL-P1-C

Printed Date 2024-12-03

Sheet number **Scale 1:100** -

A212

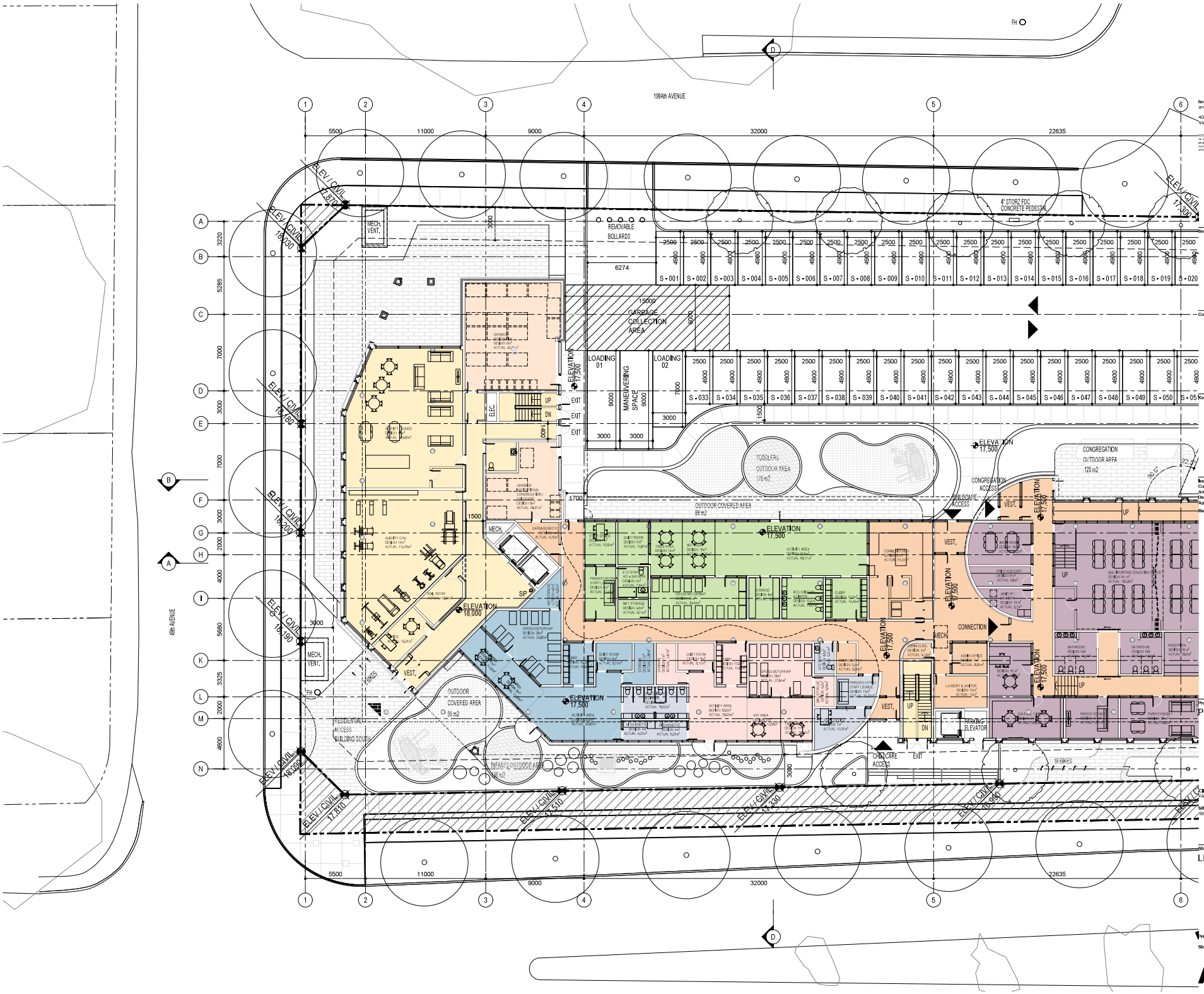

hcma
architecture + design
400 - 675 W Hastings St
Vancouver BC V6B 1N2
604.732.6620
hcma.ca

©2023 Copyright reserved. These drawings and the design contained therein or which may be inferred therefrom are, and at all times remain, the sole property of hcma architecture + design. hcma holds the copyright and ownership in the said drawings, which cannot be used for any purpose without the express written consent of hcma.

Seal

Consultants

Key plan

Issued for
Combined OCP Amendment - Rezoning - Development Permit Application — December 3rd, 2024
Revised Application — January 21st, 2025

Project title
PNHS-LANGLEY

Client
PACIFIC-NAZARENE-HOUSING-SOCIETY

Site address
19991-49TH-AVENUE

Sheet title
LEVEL-1-A

Printed Date 2024-12-03
Sheet number Scale 1:100 -

A213

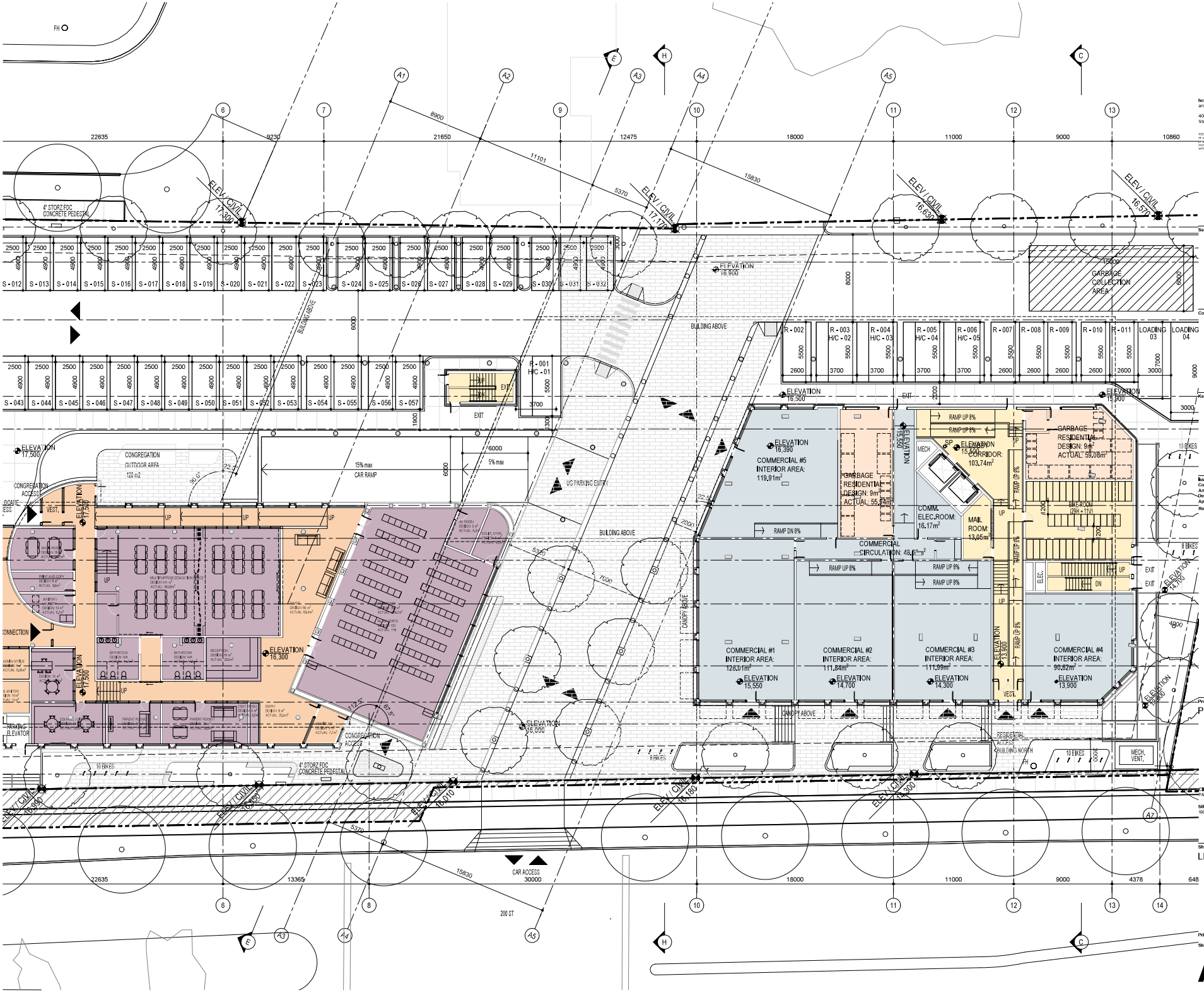

hcma
architecture + design

400 – 675 W Hasting St
Vancouver BC V6B 1N2

604.732.6620
hcma.ca

©2025 Copyright reserved. These drawings and this design contained therein or which may be inferred therefrom are, and at all times remain, the exclusive property of hcma architecture + design (hcma) with the copyright and ownership in the said drawings, which cannot be used for any purpose without the express written consent of hcma.

Seal

Consultants

Key plan

Issued for

Combined OCP Amendment + Rezoning + Development Permit Application	December 3rd, 2024
Revised Application	January 21st, 2025

Project title
PNHS-LANGLEY

Client
PACIFIC-NAZARENE-HOUSING-SOCIETY

Site address
19991-49TH-AVENUE

Sheet title
LEVEL-1-B

Printed Date 2024-12-03

Sheet number A214 Scale 1:100 -

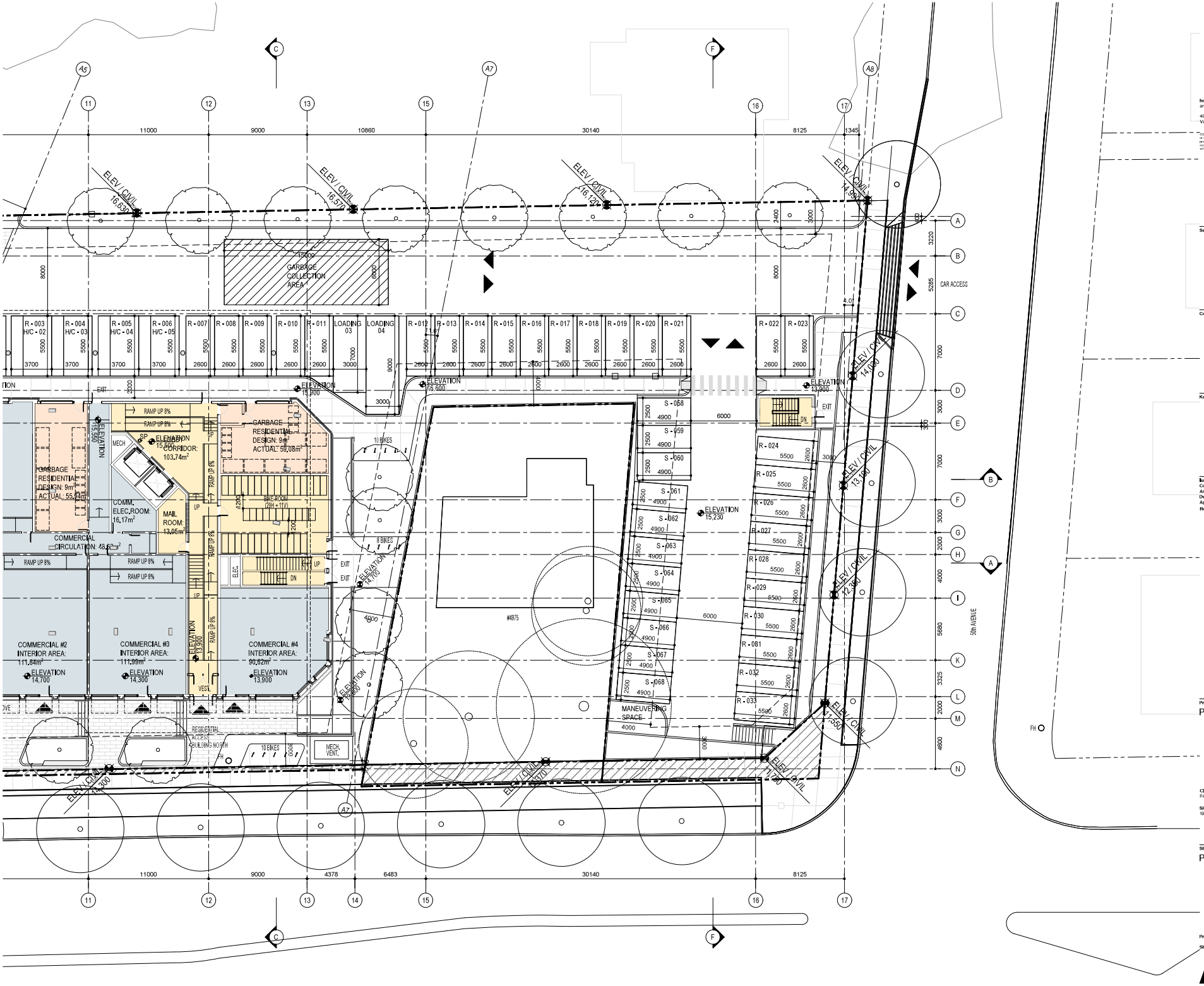

hcma
architecture + design

400 – 675 W Hasting St
Vancouver BC V6B 1N2

604.732.6620
hcma.ca

©2025 Copyright reserved. These drawings and this design contained therein or which may be inferred therefrom are, and at all times remain, the exclusive property of hcma architecture + design (hcma) to its the copyright and ownership in the said drawings, which cannot be used for any purpose without the express written consent of hcma.

Seal

Consultants

Key plan

Issued for	
Combined OCP Amendment + Rezoning + Development Permit Application	December 3rd, 2024
Revised Application	January 21st, 2025

Project title
PNHS-LANGLEY

Client
PACIFIC-NAZARENE-HOUSING-SOCIETY

Site address
19991-49TH-AVENUE

Sheet title
PLAN-LEVEL-1-C

Printed Date 2024-12-03

Sheet number Scale 1:100 -

A215

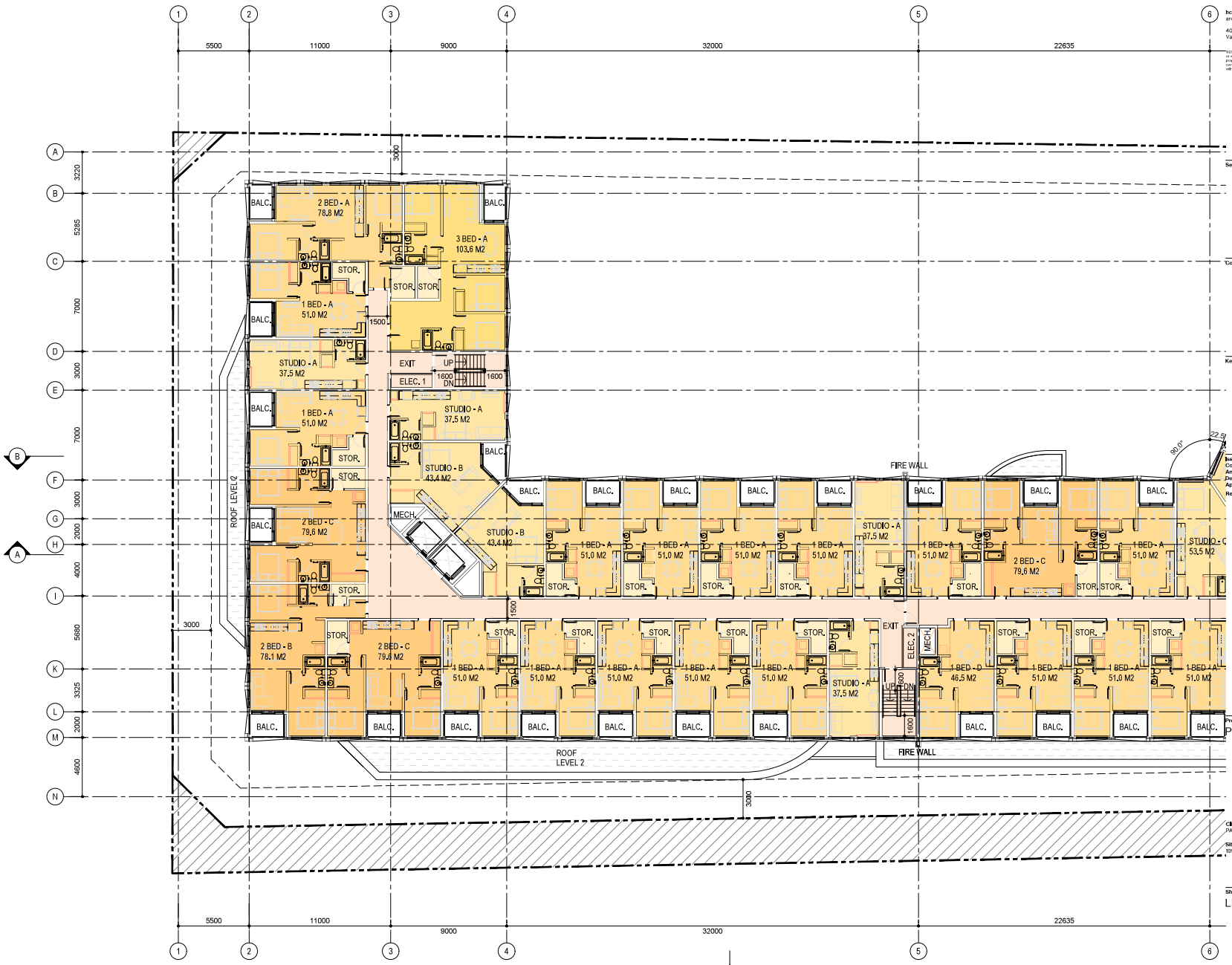

hcma
architecture + design

400 - 675 W Hasting St
Vancouver BC V6B 1N2

604.732.6620
hcma.ca

hcma© Copyright reserved. These drawings and the design contained there on which may be referred therefrom are, and at all times remain, the exclusive property of hcma architecture + design. hcma holds the copyright and ownership in the said drawings, which cannot be used for any purpose without the express written consent of hcma.

Seal

Consultants

Key plan

Issued for	
Combined OCP Amendment + Rezoning - Development Permit Application	December 3rd, 2024
Revised Application	January 21st, 2025

Project title
PNHS-LANGLEY

Client
PACIFIC-NAZARENE-HOUSING-SOCIETY

Site address
19991-49TH-AVENUE

Sheet title
LEVEL-2-A

Printed Date 2024-12-03

Sheet number Scale 1:100 -

A216

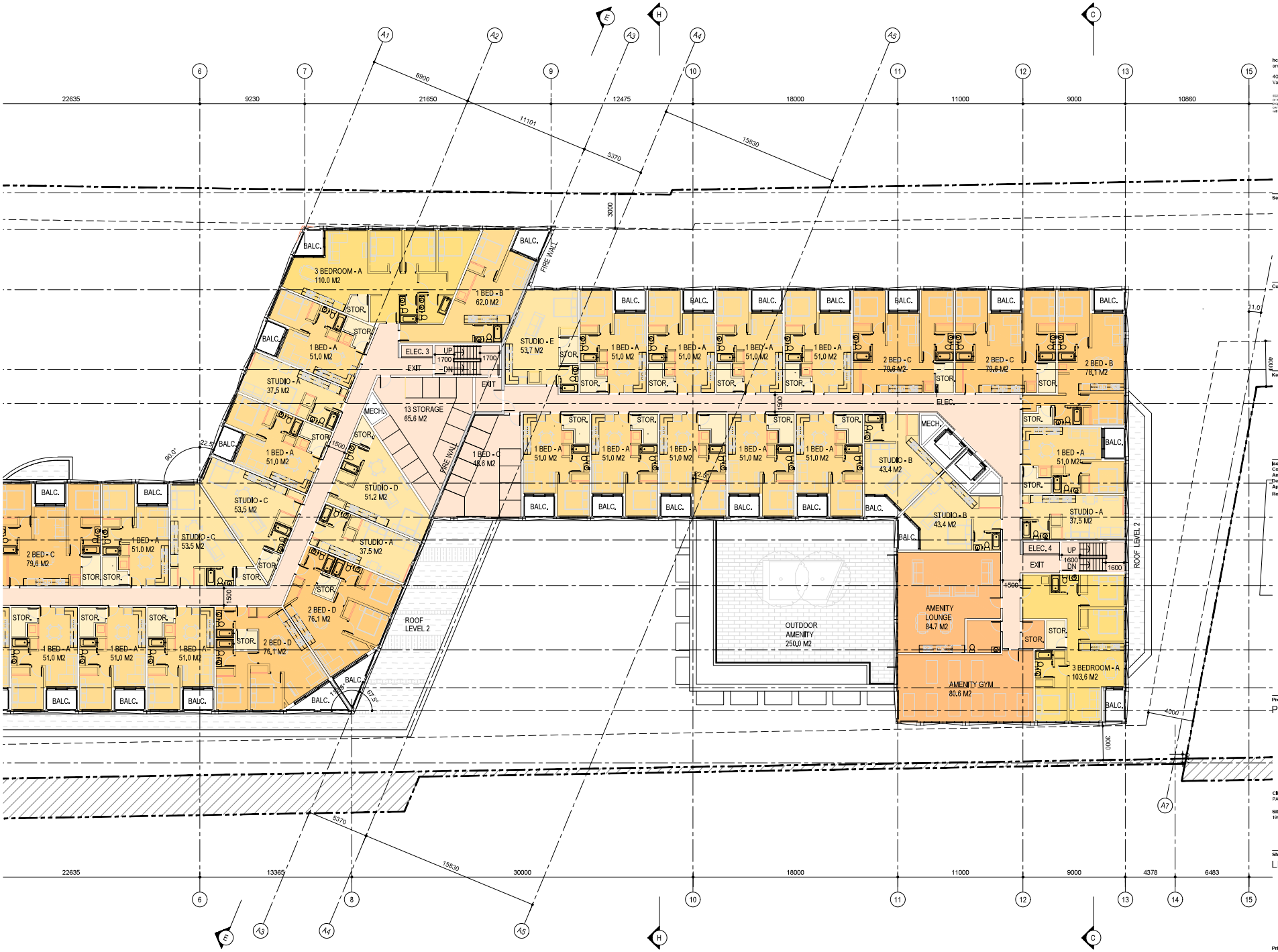

hcma
architecture + design

400 - 675 W Hasting St 604.732.6620
Vancouver BC V6B 1N2 hcma.ca

©2025 Copyright reserved. These drawings and the design contained there on which may be referred therefrom are, and at all times remain, the exclusive property of hcma architecture + design. hcma holds the copyright and ownership in the said drawings, which cannot be used for any purpose without the express written consent of hcma.

N

Seal

Consultants

Key plan

Issued for
Combined OCP Amendment + Rezoning + Development Permit Application — December 3rd, 2024
Revised Application — January 21st, 2025

Project title
PNHS-LANGLEY

Client
PACIFIC-NAZARENE-HOUSING-SOCIETY

Site address
19991-49TH-AVENUE

Sheet title
LEVEL-2-B

Printed Date 2024-12-03
Sheet number A217 Scale 1:100 -

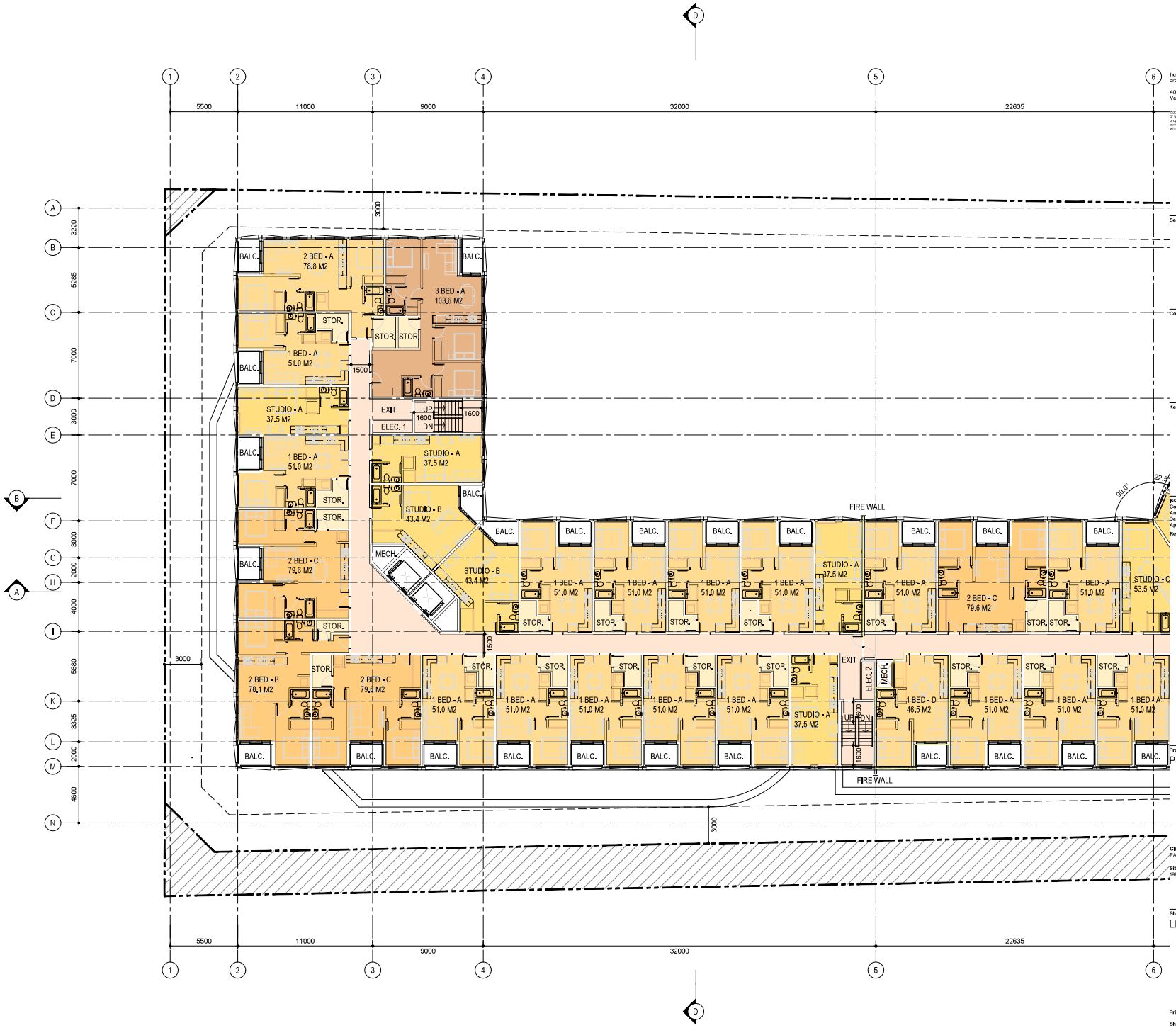

hcma
architecture + design
400 - 675 W Hastings St
Vancouver BC V6B 1N2
604.732.6620
hcma.ca

©2023 Copyright reserved. These drawings and the design contained therein will not be altered from its use, and at all times remain the sole property of hcma architecture + design. hcma holds the copyright and ownership in the said drawings, which cannot be used for any purpose without the express written consent of hcma.

Seal

Consultants

Key plan

Issued for
Combined OCP Amendment + Rezoning + Development Permit Application — December 3rd, 2024
Revised Application — January 21st, 2025

Project title
PNHS-LANGLEY

Client
PACIFIC-NAZARENE-HOUSING-SOCIETY

Site address
19991-49TH-AVENUE

Sheet title
LEVELS-3-TO-6-A

Printed Date 2024-12-03
Sheet number Scale 1:100 -

A218

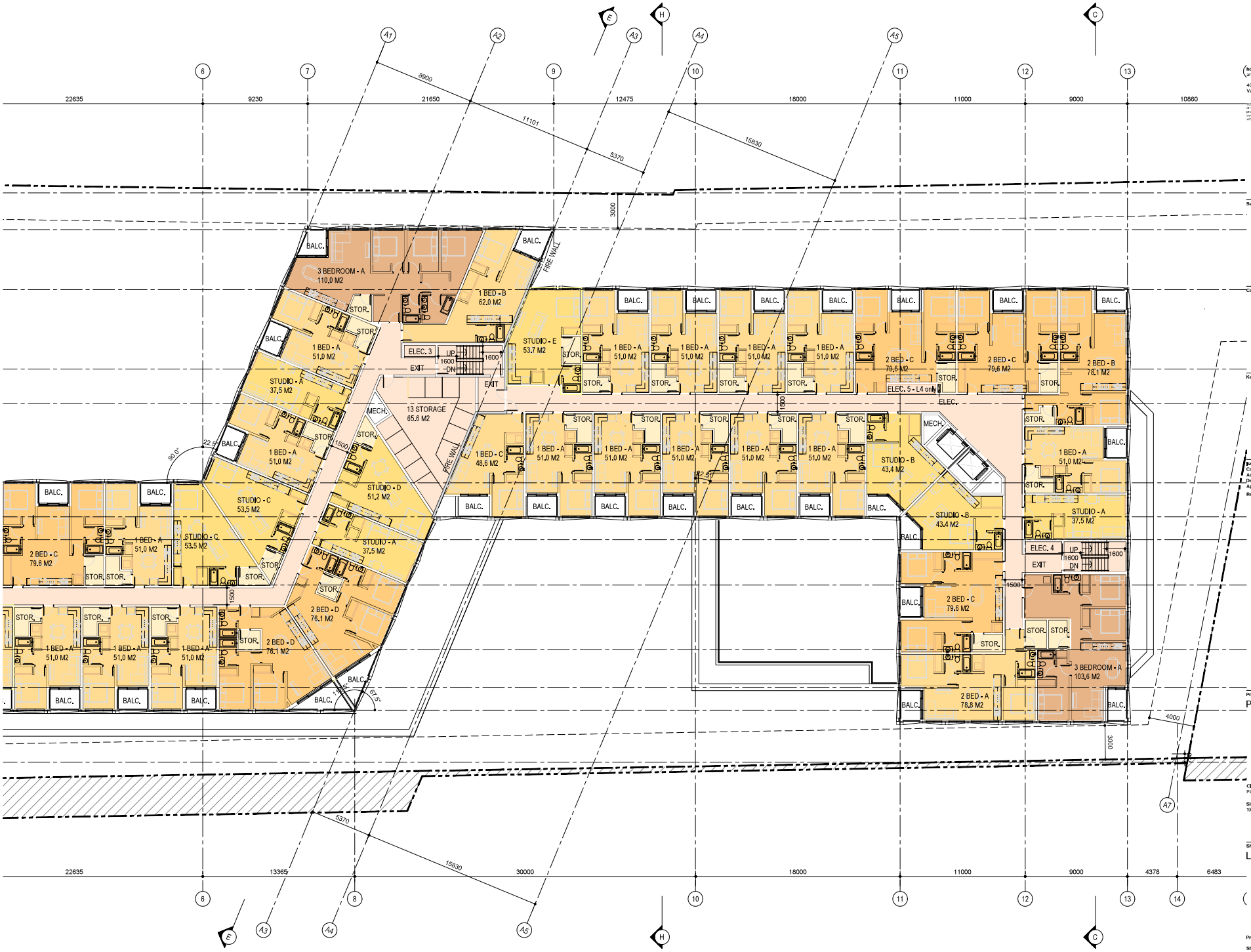

hcma
architecture + design

400 - 675 W Hasting St
Vancouver BC V6B 1N2

604.732.6620
hcma.ca

©2023 Copyright reserved. These drawings and the design contained therein, or which may be inferred therefrom are, and at all times remain, the sole property of hcma architecture + design hcma holds the copyright and ownership in the said drawings, which cannot be used for any purpose without the express written consent of hcma.

Seal

Consultants

Key plan

Issued for
Combined OCP Amendment - Rezoning - Development Permit Application — December 3rd, 2024
Revised Application — January 21st, 2025

Project title
PNHS-LANGLEY

Client
PACIFIC-NAZARENE-HOUSING-SOCIETY

Site address
19991-49TH-AVENUE

Sheet title
LEVELS-3-TO-6-B

Printed Date 2024-12-03

Sheet number Scale 1:100 -

A219

ELEVATION WEST

ELEVATION EAST

ELEVATION SOUTH 1

ELEVATION SOUTH 3

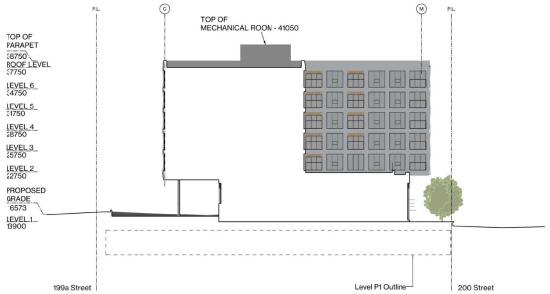

ELEVATION SOUTH 2

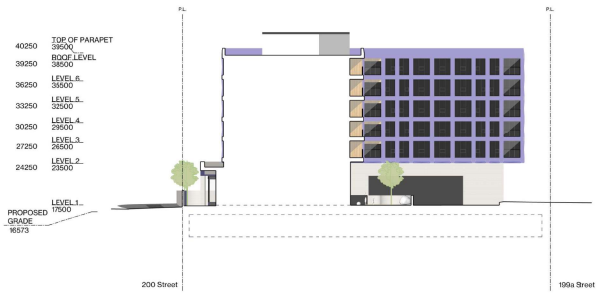

ELEVATION NORTH 2

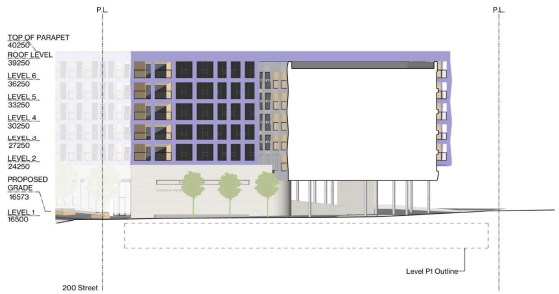

ELEVATION NORTH 3 - BRIDGE

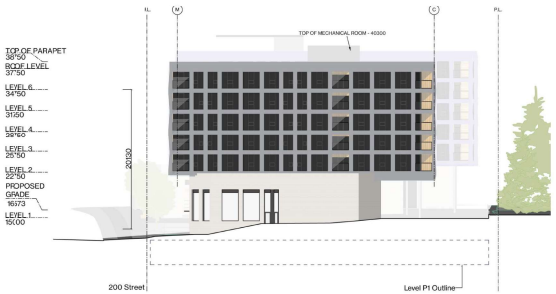

ELEVATION NORTH 1

hcma
architecture + design

400 - 675W Hasting St
Vancouver BC V6B 1N2

604.732.6620
hcma.ca

©2021 Copyright reserved. These drawings and the design contained therein or which may be inferred therefrom are, and at all times remain, the exclusive property of hcma architecture + design. hcma holds the copyright and ownership in the said drawings, which cannot be used for any purpose without the express written consent. hcma

Seal

Consultants

Key plan

Issued for

CombinedDCP Amendment - Rezoning - Development Permit Application	December 3rd, 2024
Revised Application	January 21st, 2025

Project title
PNHS LANGLEY

Client

Site address

Sheet title
ELEVATIONS

Printed Date 2025-01-21

Sheet number Scale 1:250

A301

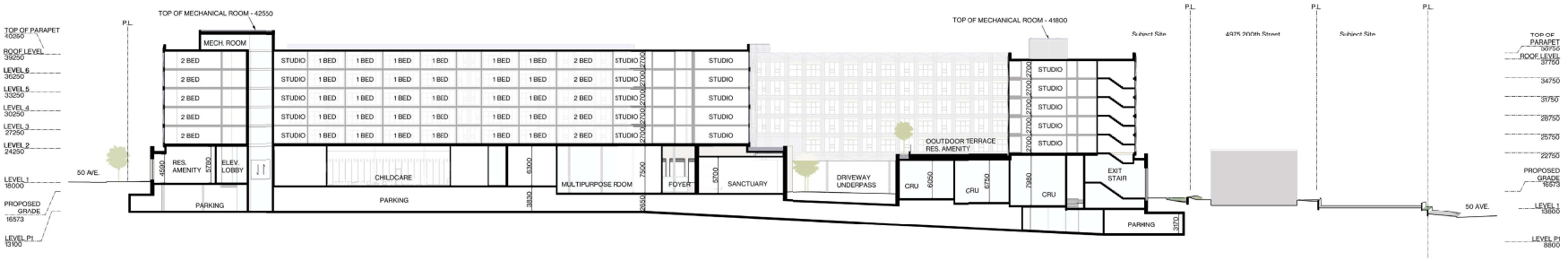

SECTION AA

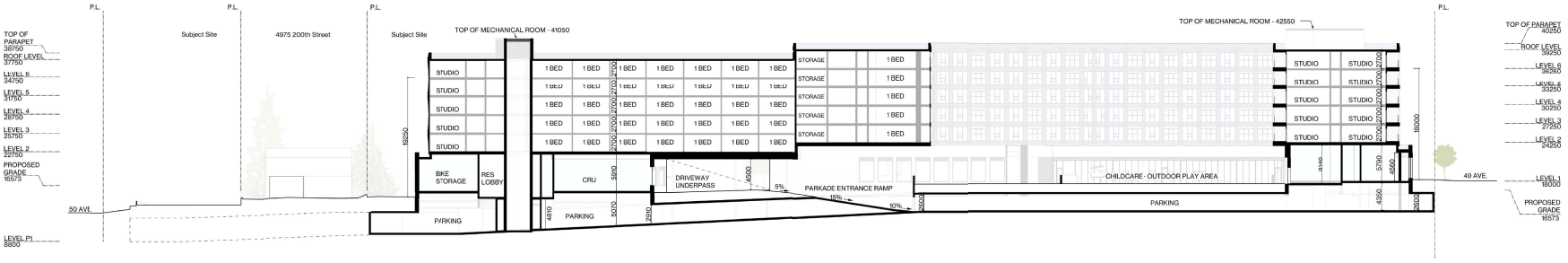

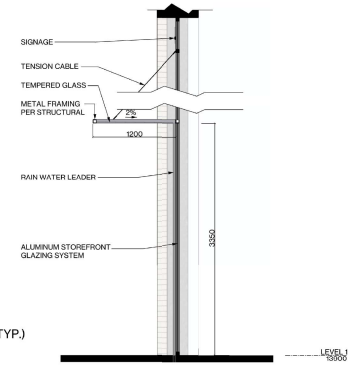

SECTION - COMMERCIAL SPACE ENTRANCE CANOPY (TYP.) SCALE 1:25

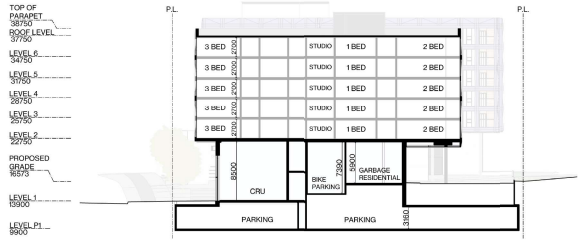

SECTION CC

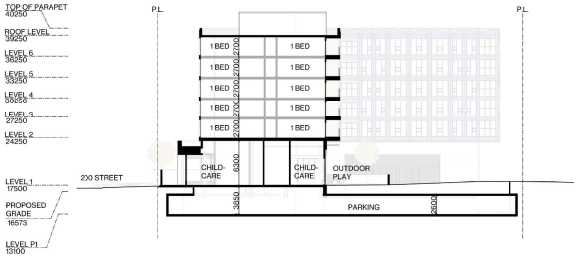

SECTION DD

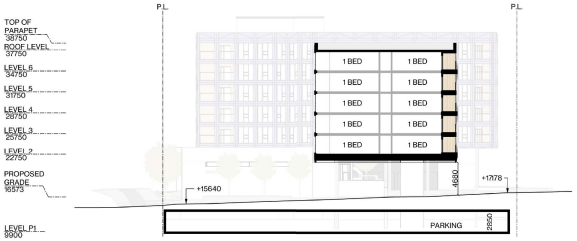

SECTION HH

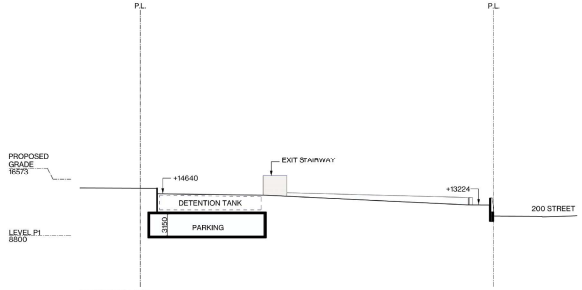

SECTION FF

SECTION EE

hcma
architecture + design

400 - 675 W Hastings St **604.732.6620**
Vancouver BC V6B 1N2 **hcma.ca**

©2021 Copyright reserved. These drawings and the design contained therein or which may be inferred therefrom are, and at all times remain, the exclusive property of hcma architecture + designhcma holds the copyright and ownership in the instruments, which cannot be used for any purpose without the express written consent of hcma.

Seal

Consultants

Key plan

Issued for

Combined OCP Amendment - Rezoning - Development Permit Application	December 3rd, 2024
Revised Application	January 21st, 2025

Project title
PNHS LANGLEY

Client

Site address

Sheet title
SECTIONS

Printed Date 2025-01-21
Sheet number **Scale 1:250**

A311

Colour palette concept





1. white brick
2. charcoal mullions
3. metal panel, purple
4. metal panel, silver
5. wood finish, douglas fir

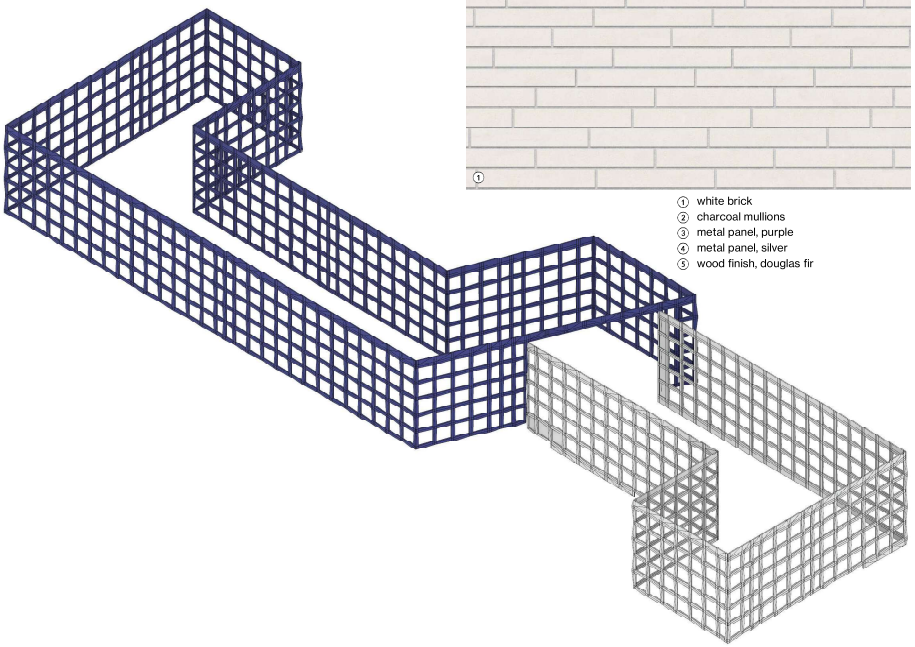

hcma
architecture + design

400 - 675 W Hastings St
Vancouver BC V6B 1N2

604.732.6620
hcma.ca

©2024 Copyright reserved. These drawings and the design contained therein of which has be informed therefrom are, and at all times remain, the exclusive property of **hcma** architecture + design. **hcma** holds the copyright and ownership in the said drawings, which cannot be used for any purpose without the express written consent of **hcma**.

Consultants

Key plan

Issued for

Project title
PACIFIC NAZARENE HOUSING SOCIETY RENTAL HOUSING

Client
Pacific Nazarene Housing Society

Site address
19991 - 49th Avenue
4951-4975 - 200 Street
4991 - 200 Street
19990 50th Avenue

Sheet title
MATERIAL PALETTE

Sheet number
A321

architecture + design

400 - 675 W Hastings St
Vancouver BC V6B 1N2

604.732.6620
hcma.ca

©2023 Copyright reserved. These drawings and the design contained therein which may be inferred therefrom are, and at all times remain, the sole property of **hcma** architecture + design. **hcma** holds the copyright and ownership in the said drawings, which cannot be used for any purpose without the express written consent of **hcma**.

Consultants

Key plan

Issued for Combined OCP Amendment - Rezoning - Development Permit Application	December 3rd, 2024
Revised Application	January 21st, 2025

Project title

PNHS-LANGLEY

PACIFIC-NAZARENE-HOUSING-SOCIETY

Site address
19991-49TH-AVENUE

Sheet title

AXO-1

Printed Date 2024-12-03

Sheet number Scale 1:250 -

A331

hcma
architecture + design

400 – 675 W Hasting St
Vancouver BC V6B 1N2

604.732.8620
hcma.ca

©2021 Copyright reserved. These drawings and the design contained therein or which may be inferred therefrom are, and at all times remain, the exclusive property of **hcma** architecture + design (**hcma**) with the copyright and ownership in the said drawings, which cannot be used for any purpose without the express written consent of **hcma**.

Seal

Consultants

Key plan

Issued for

Combined OCP Amendment + Rezoning + Development Permit Application	December 3rd, 2024

Project title
PNHS-LANGLEY

Client
PACIFIC-NAZARENE-HOUSING-SOCIETY

Site address
19991-49TH-AVENUE

Sheet title
AXO-2

Printed Date 2024-12-03

Sheet number **Scale 1:100** -

A332